Arden and Carnwadric

Arden and Carnwadric is a neighbourhood in the south of Glasgow with a population of 9,167.

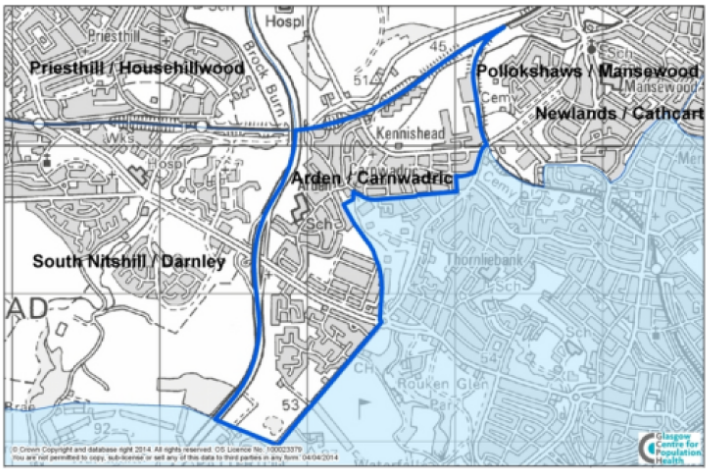

Neighbourhood comparisons with Glasgow

Women in Arden and Carnwadric live, on average, over five years longer than men. The area has a high proportion of people living in socially-rented households (52%). There are high levels of income and employment deprivation compared to the Glasgow average and there are over 36% of children living in poverty.

Group	Indicator	Count	Rate	Difference from Glasgow
Population	People aged 0 - 15	1,736	18.9%	+22.5%
	People aged 16 - 64	6,207	67.7%	-3.9%
	People aged 65 - 74	772	8.4%	+3.5%
	People aged 75 and over	452	4.9%	-16.8%
	People from minority ethnic backgrounds	2,167	23.6%	+22.4%
Households	Lone-parent households	1,216	13.3%	+30.2%
	Householders living alone	1,724	18.9%	-12.3%
	Single-pensioner households	424	10.2%	-14.4%
	Owner-occupied households	1,628	39.1%	-16.3%
	Socially-rented households	2,177	52.3%	+50.0%
	Overcrowded households	227	5.5%	+15.8%
Environment	People who travel to work by walking, bike, public transport	869	22.2%	-16.5%
	Households with one or more cars	2,287	54.9%	-1.4%
Socio-economic	People with grade D or E social classification	2,853	31.0%	+41.8%
	People in employment	4,124	44.9%	-5.5%
Education	Adults with qualifications at Higher level and above	2,648	28.8%	-27.9%
Poverty	Income deprivation (SIMD)	2,342	25.6%	+31.0%
	Employment deprivation (SIMD)	1,082	17.6%	+29.5%
	Children living in poverty	633	36.5%	+36.5%
Health	People in "good" or "very good" health	6,671	72.6%	-4.5%
	People limited "a lot" or "a little" by disability	2,673	29.1%	+11.7%
	Male life expectancy at birth		71.6	-1.7
	Female life expectancy at birth		77.1	-1.1

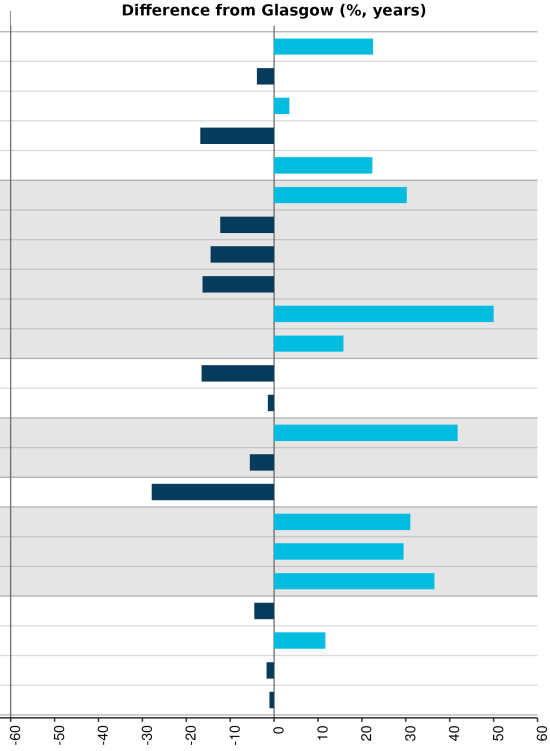

Note: Different indicators use different population bases to calculate rates, depending on the underlying data source. See definitions and data sources for more information.

Neighbourhood/Area trends

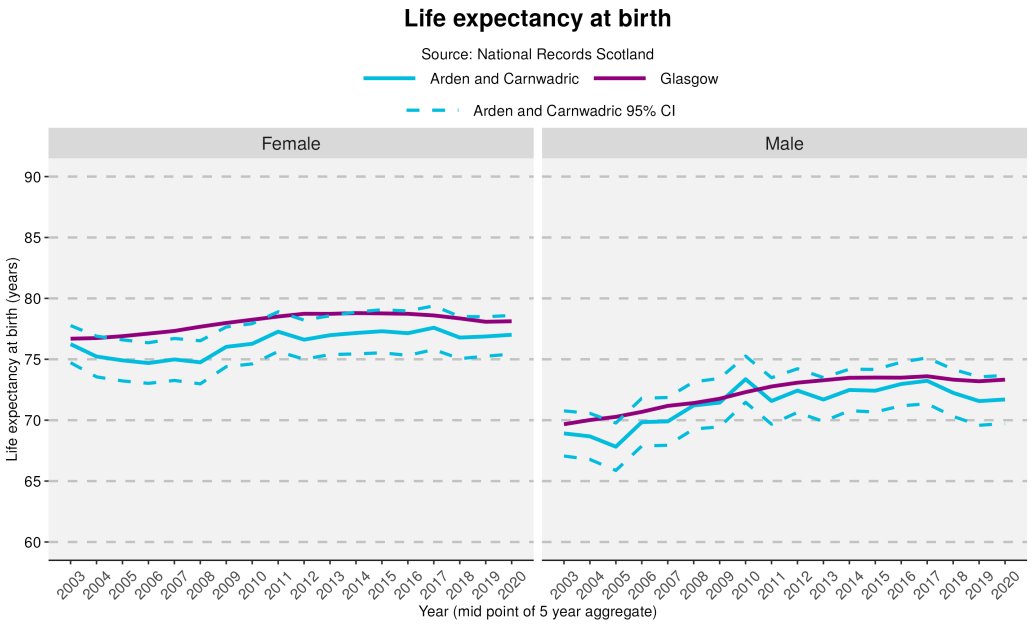

Life expectancy for females has risen in recent years in Arden and Carnwadric but is below the Glasgow average. In the most recent period shown (2018-2022), life expectancy in this area is lower than the Scottish average.

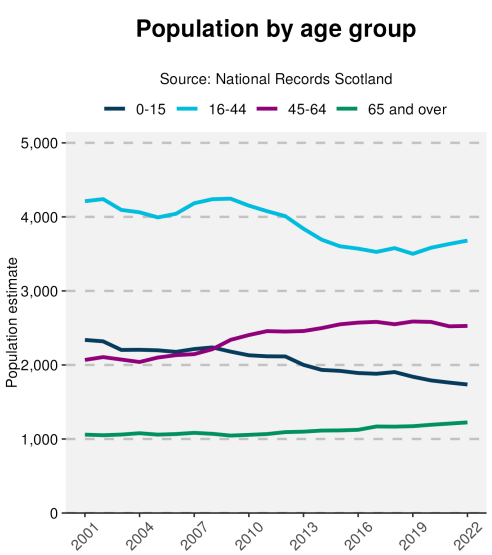

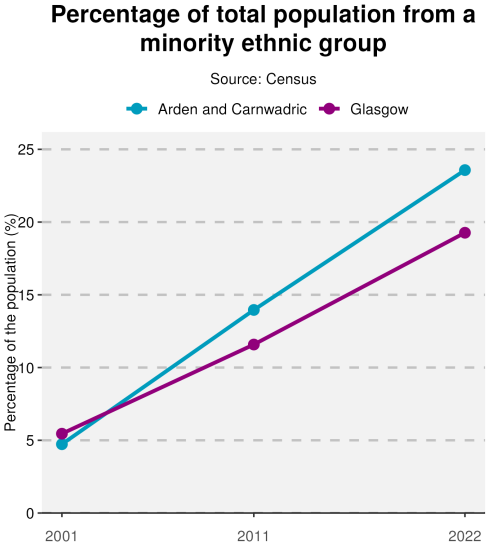

The overall population of Arden and Carnwadric decreased between 2001 and 2022. This is largely due to a decrease in the number of children aged between 0-15. The percentage of the total neighbourhood population from a minority ethnic background increased from 4.7% in 2001 to 23.6% in 2022 and was above the Glasgow average.

Notes

1. Data sources: Scottish Index of Multiple Deprivation (SIMD) 2020, Census 2022, 2011, and 2001, National Records of Scotland (NRS).
2. Populations presented in the population trend chart and used to calculate life expectancy estimates are taken from NRS small area population estimates and are based on: the 2001 and 2011 Census for years 2001-2010; and the 2011 and 2022 Census for years 2011-2022.
3. This publication has used small area population estimate data published by the NRS on 21 November 2021. The NRS update their small area population estimates and previous estimates on an annual basis therefore this data is only representative of the data published upon this date. For further information see: https://www.nrscotland.gov.uk/publications/small-area-population-estimates-mid-2022/
4. The Income deprivation and Employment deprivation indicators are derived from SIMD 2020, more information on this deprivation index can be found at: https://www.gov.scot/collections/scottish-index-of-multiple-deprivation-2020/.
5. Life expectancies are calculated based on population estimates and death registrations. 95% confidence intervals have been added on the graphs to the neighbourhood data to give an indication of their accuracy. The 95% confidence interval for the Glasgow and/or Scotland comparison line has been removed due to the size of the population. This resulted in the confidence interval sitting on the data line making it unreadable. The x-axes of the life expectancy graphs give the mid-year for each life expectancy estimate e.g. 2020 represents the life expectancy estimate for the period 2018-2022.
6. A notes and definitions document providing further information on the variables presented in the profile can be found in the Profiles section of the Understanding Glasgow website: https://www.understandingglasgow.com/profiles/neighbourhood-profiles.